Moberly City Wards W-1 thru W-4

STREET GUIDE

Adams C5
Allen St. D4
Amanda Dr. E6
Ault St. D4-D6
Austin St. D4

Barrow St. D5
Baskett St. D4
Becflo Dr. C3
Bedford C6
Bel Rose D5
Benson St. C5
Bertley D4-D5
Betty Ave. E6
Bond St. C5
Brierwood Dr. B6
Brinkerhoff St. C5
Buchanan St. C5
Beuth Pl. C6
Beuth Rd. C6-D6
Burkhart St. D5-E5
Burkholder St. C5

Calhouns St. C5
Carpenter St. .. D6-E6
Cecile Ln. D6
Cedar Lakes Dr. ... E8
Cedar Ridge E8
Chandler St. D4
Chrisman Ln. E8
Circle Dr. B6
Clark St. D5-D6
Cleveland Ave. D6
Coates St. C5-D5
Cockrell Dr. D6
College St. C5
Collins Ave. C4
Concannon St. . B5-C5
Conestoga Trace .. C7
Corinth Dr. B6
Covey Court E7
Crete Dr. D3
Crest Dr. C6

Daly Dr. E8
Dameron D5
Darwood Circle ... E8
Dilts St. C5
Dorser St. C5
Douglas St. D4
Douglas St. D4
Dwight Ave. E4

Eastbrook Circle .. E6
Edgewood Terr. .. C6
Elizabeth St. D5
Emerson St. ... C4-C5
Epperson St. C6

Fair Oaks C6
Farror St. D5
Fisk Ave. C6
Flower Ln. C6
Fort St. C6
Fowler Rd. D3
Franklin Ave. .. D4-E4
Franklin St. ... C5-D5
Freeman E5
Fulton Ave. D5-E5

Garfield Ave. E6
Gilman Rd. E4
Gilman St. C6-D6
Glenwood C6
Glenwood St. D4
Gosseen Rd. E6
Grand Ave. D5-E5
Grant D6
Greeley St. C5
Greenbriar Rd. B6
Greenhills Dr. B6
Gratz Brown St. E5-E7
Grimes St. E5

Hagood St. D5
Halleck St. D6
Harrison Ave. E6
Harrison St. E6
Hartgrove Rd. E5
Harvest Ln. C7
Haynes Ave. C4
Hedges C6
Henry St. C5
Heritage Pl. C7
High St. C6
Hillcrest C6
Hinkley St. C4-C5
Hinton Ave C4
Hirst Dr. F8
Holman Rd. ... C4-C5
Homestead Dr. C7-C8
Horner D5
Horseley D6
Hulen Dr. E6
Hunthausen Rd. ... C3
Huntsville Rd. . B4-C4
Hurley Ave. B4
Hunter Point E7

Ivanhorn E5

Jackson D5
Jamar E5
James C6
Jefferson St. D4
Johnson St. D4
Jones D5

Kehoe Ave. E4
Kennedy Dr. E4
Kennepp C4
Kirby St. C5
Kroner E8
Kwix Rd. E7

Lagood Rd. E8
Lakewood Dr. B5
Lee St. D6
Leah Ln. D8
Lillie C6
Locust C6
Logan St. D6-E6
Longview West ... D6
Lost Hills Dr. C5
Lotter St. E5
Louisa Ave. D7
Lowry Court D7
Lynn Yocum Dr. ... E7
Lyons St. C5

Madison St. ... D5-E5
Maple Dr. C6
Marmaduke Court . D6
Maurwood St. D6
McCormick Dr. E4
McKinley Ave. E6
McKinsey Pl. E6
McKinsey St. .. D6-E6
McLelland Dr. E5
Meadowbrook Circle E6
Meadowbrook Dr. . E6
Merril Ln. E8
Monroe Ave. E6
Morehead St. .. D4-E4
Morley St. D3-D9
Morningside Dr. ... D8
Moulton D6
Mullen St. D3-D4
Murphy St. D3-D4
Myra St. B5-C5

Nickel Terr. E4
North Ave. D3
North Buchanan .. C4

Oak Haven Dr. E7
Oak Terr. C5
Oaks St. E5
Olive St. D6
Omar Bradley Rd. . F7
Overberg St. C6
Overcenter F8
Overland Ln. C7
Owens St. E5
Oxbow Ln. C7

Park Ave. C6
Parkwood Dr. B6
Park Dr. C5
Patton St. D4
Pig & Bun Rd. D7
Pine C5
Polston C4
Porter St. C4-D5
Prairie Ln. E6
Promenade St. D6

Quinn St. C4

Randolph Ct. F8
Reed St. C5-D5
Ridgemont Ct. C6
Ridgeline Drive E8
Riegle C6
Riley Industrial Blvd. C4
Roberts D5
Roberts St. D5
Robertson Rd. D3
Rollins St. D5-E5
Ronda D8
Rothwell St. C5
Russhaven Dr. D6
Ruth D5

Samson St. C6
Schueneman St. .. D4
Scott St. C4
Security Ln. D8
Shelby St. D6
Shumate Ln. D6
Silva Ln. E3
Sinnock Ave. E4
Southridge CT E8
Sparks Ave. ... C4-D4
St. Charles St. E5
Stone Ave. B5
Sturgeon St. .. C4-C5
Sunset Dr. C5
Sweet Springs Pl. . D7

Tannehill St. C5
Tara Park D7
Taylor St. D4-E5
Tedford Ave. C4
Terrill Rd. C8-D8
Thomas E8
Thompson St. C5
Timberline Dr. C6
Trails End C7
Tuley Rd. E8
Tyding Terr. E4

Union St. D5-E5
Urbandale Dr. . D8-E8

Valley View Ct. C6
Village E6
Vincent Terr. D6
Virginia St. D6
Vincil E5

Wales D5
Walnut E5
Walnut St. D5
Washington D4
Watson St. C4
Weintz St. E6
Wendell E5
Wescott E6
West End Pl. C5
Westwood C6
Wheeler St. D4
Wicker St. D6
Wight C4
Wightman St. D6
Williams St. ... D5-D8
Willott Ave. E4
Wilman E6
Windsor C6
Wisdom St. D6
Woodland Ave. D6-E6
Woody C6
Woodridge Ln. E7
4th Street C5-C6
5th Street C5-C6
6th Street C5-C6

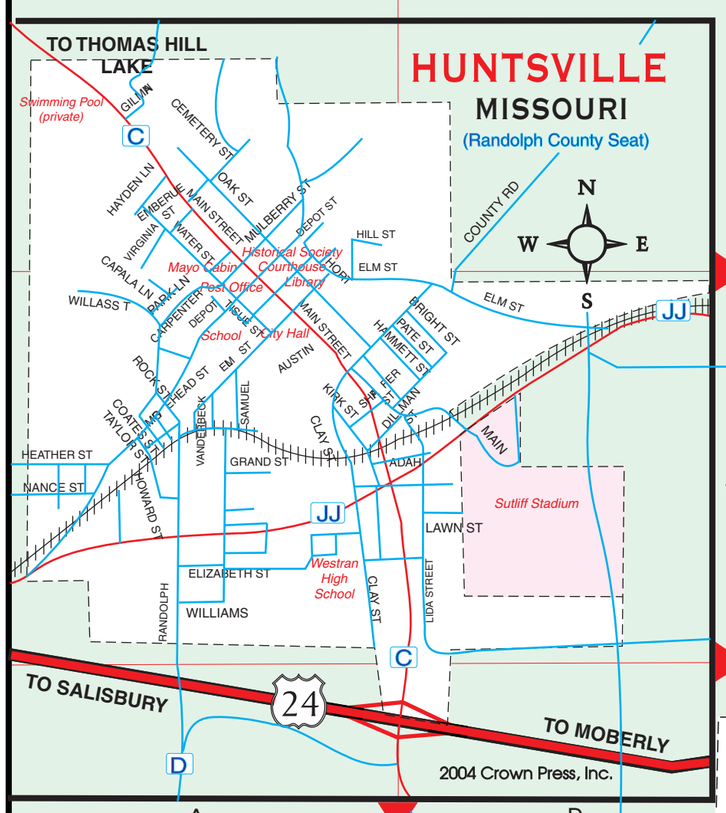

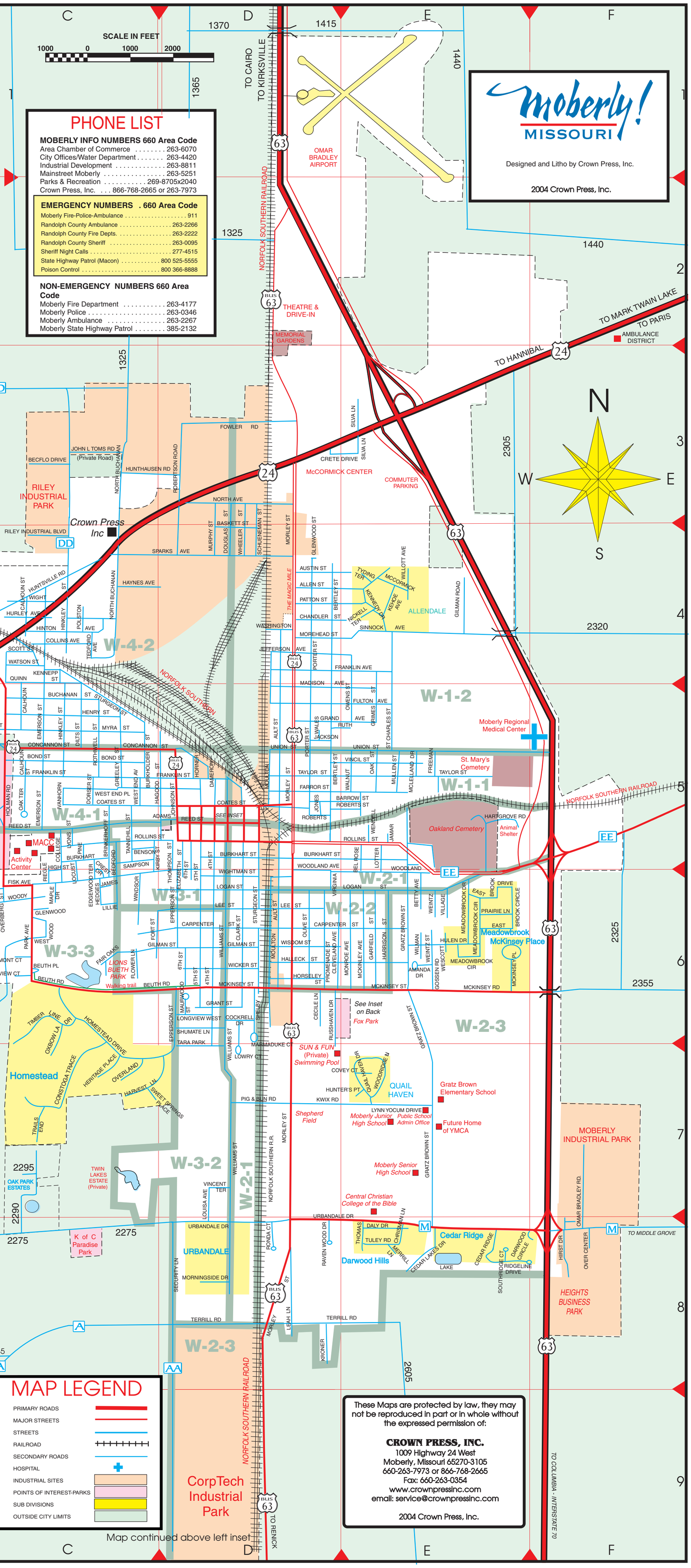

PHONE LIST

MOBERLY INFO NUMBERS 660 Area Code

Area Chamber of Commerce	263-6070
City Offices/Water Department	263-4420
Industrial Development	263-8811
Mainstreet Moberly	263-5251
Parks & Recreation	269-8705x2040
Crown Press, Inc.	866-768-2665 or 263-7973

EMERGENCY NUMBERS . 660 Area Code

Moberly Fire-Police-Ambulance	911
Randolph County Ambulance	263-2266
Randolph County Fire Depts.	263-2222
Randolph County Sheriff	263-0095
Sheriff Night Calls	277-4515
State Highway Patrol (Macon)	800 525-5555
Poison Control	800 366-8888

NON-EMERGENCY NUMBERS 660 Area Code

Moberly Fire Department	263-4177
Moberly Police	263-0346
Moberly Ambulance	263-2267
Moberly State Highway Patrol	385-2132

Designed and Litho by Crown Press, Inc.

2004 Crown Press, Inc.

HISTORIC DOWNTOWN MOBERLY

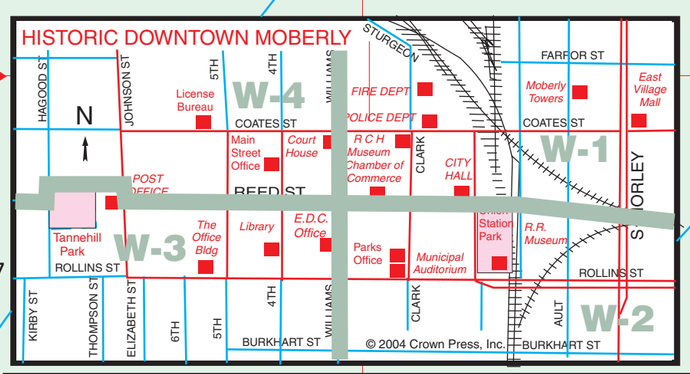

MAP LEGEND

- PRIMARY ROADS
- MAJOR STREETS
- STREETS
- RAILROAD
- SECONDARY ROADS
- HOSPITAL
- INDUSTRIAL SITES
- POINTS OF INTEREST-PARKS
- SUB DIVISIONS
- OUTSIDE CITY LIMITS

These Maps are protected by law, they may not be reproduced in part or in whole without the expressed permission of:

CROWN PRESS, INC.
1009 Highway 24 West
Moberly, Missouri 65270-3105
660-263-7973 or 866-768-2665
Fax: 660-263-0354
www.crownpressinc.com
email: service@crownpressinc.com

2004 Crown Press, Inc.